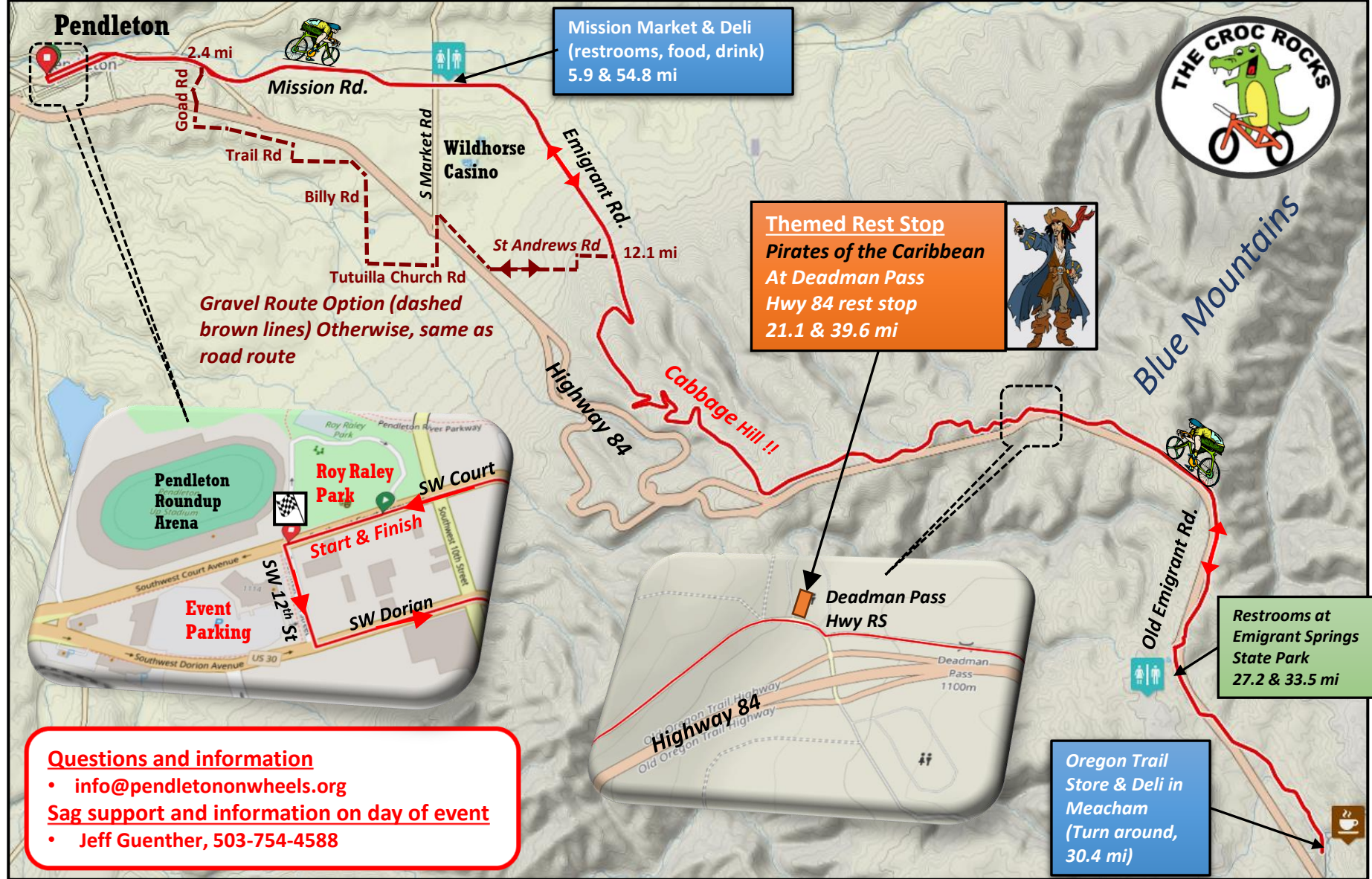




miniCROC (Century Ride of the Centuries) – Pendleton, Oregon

One-day cycling event, Saturday, May 25 – Memorial Weekend 2024
By Pendleton on Wheels Bicycle Club and local sponsors



Mission Market & Deli
(restrooms, food, drink)
5.9 & 54.8 mi

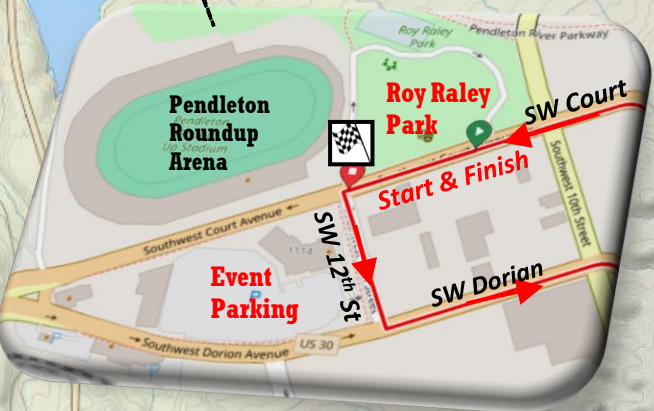
Themed Rest Stop
Pirates of the Caribbean
At Deadman Pass
Hwy 84 rest stop
21.1 & 39.6 mi

Restrooms at
Emigrant Springs
State Park
27.2 & 33.5 mi

Oregon Trail
Store & Deli in
Meacham
(Turn around,
30.4 mi)

Questions and information
• info@pendletononwheels.org
Sag support and information on day of event
• Jeff Guenther, 503-754-4588

Gravel Route Option (dashed brown lines) Otherwise, same as road route



Cue Sheet – Road Route

Dist	Prev	Type	Note
0.0	0.0	📍	Start of route
0.1	0.1	←	Left onto SW 12th St
0.1	0.1	←	Left onto SW Dorion Ave
1.1	1.0	↗	Slight Right onto SE Court St.
2.5	1.4	→	Slight R exit onto Pendleton Hwy
2.8	0.2	↑	Continue onto Mission Rd West of SW Court
5.9	3.2	⚓	Mission Market on L
7.3	1.3	↑	Continue onto Emigrant Rd
7.6	0.3	↑	Continue on Cayuse/Mission Rd
19.2	11.7	↑	Continue onto Old Emigrant Rd
21.1	1.9	←	Rest Stop (Pirates of the Caribbean) at Deadman Pass hwy rest stop
21.2	0.1	↖	Slight L onto Old Emigrant Rd.
26.3	5.1	←	Left and cross over freeway
26.5	0.2	←	L on Old Highway
27.2	0.7	🛖	Restrooms at Emigrant Springs State Park.
30.4	3.1	↻	U turn at Oregon Trail Store & Deli and return same route
33.5	3.1	🛖	Restrooms at Emigrant Springs State Park
34.4	0.9	→	Right onto Old Oregon Trail
39.6	5.1	→	Rest Stop (Pirates of the Caribbean) at Deadman Pass Hwy rest stop
53.5	13.9	↑	Continue onto Cayuse Rd/Mission Rd
54.8	1.3	⚓	Mission Market and Deli on R
58.2	3.5	↑	Merge Pendleton Hwy & Court St
60.6	2.3	🚩	Finish Line at Roy Raley Park

Cue Sheet – Gravel Route

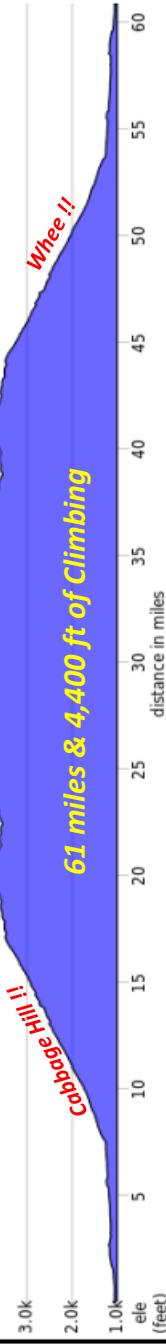
Dist	Prev	Type	Note
0.0	0.0	📍	Start of route
0.1	0.1	←	Left onto Southwest 12th Street
0.1	0.1	←	Left onto Southwest Dorion Avenue
1.2	1.0	↗	Slight Right onto SE Court Ave
2.4	1.2	→	Right onto Goad Rd
3.8	1.4	↖	Slight L on Trail Rd
4.8	1.0	→	Right on Billy Rd
7.5	2.7	←	Left onto Tutuilla Church Rd
8.5	1.0	←	Left onto S Market Rd, over freeway
9.1	0.6	→	Right onto Kash Kash frontage Rd
11.4	2.3	←	L on Mission-St Andrews Rd / Hobby Rd
11.7	0.2	→	Right onto St Andrews Rd
12.1	0.5	→	Right onto Emigrant Rd. (road route)
23.7	11.5	←	Rest Stop (Pirates of the Caribbean) at Deadmans Pass hwy rest stop
23.7	0.1	←	Left onto Old Emigrant Road
28.8	5.1	←	Left and cross over freeway
29.0	0.2	←	Left onto Old Highway 30
29.7	0.7	🛖	Restrooms, Emigrant Springs State Pk
32.9	3.2	↻	U turn at Oregon trail Store & Deli.
36.0	3.1	🛖	Restrooms, Emigrant Springs State Pk
37.0	1.0	→	Right onto Old Oregon Trail
42.1	5.1	→	Rest Stop, Deadman Pass hwy RS
53.6	11.6	←	Left onto St Andrews Rd
54.1	0.5	←	Left onto Mission-St Andrews / Hobby Rd
54.4	0.2	→	Right onto Kash Kash Rd
56.7	2.3	←	Left onto S Market Rd, over freeway
57.3	0.6	→	Right onto Tutuilla Church Rd
58.3	1.0	→	Right onto Billy Rd
61.0	2.7	←	Left onto Trail Rd
62.0	1.1	→	Right onto Goad Rd
63.4	1.4	←	Left onto Pendleton Hwy, US 30
64.6	1.2	↑	Continue onto Court St
65.6	1.0	🚩	Finish Line at Roy Raley Park

Gravel
8.7 miles

Gravel
8.7 miles

Elevation Profiles

Road Route



Gravel Route



Event Base Location Map

miniCROC (Century Ride of the Centuries) – Pendleton, Oregon

One-day cycling event, Saturday, May 25 – Memorial Weekend 2024

